

# CPS 10524/1 - Map C

116°26'20"E

116°26'24"E

31°29'6"S

31°29'6"S

LOT 39 ON DEPOSITED PLAN 224582

LOT 501 ON PLAN 12216

Balgaling Rd  
Road

31°29'10"S

31°29'10"S

Railway

Road

Bindi Bindi-Toodyay Rd

LOT 500 ON PLAN 12216

31°29'13"S

31°29'13"S

31°29'17"S




31°29'17"S

LOT 93 ON DEPOSITED PLAN 142805

116°26'20"E

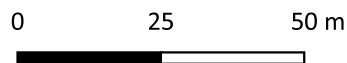
116°26'24"E

## Legend

-  CPS areas applied to clear
-  Land Tenure (LGATE\_226) - SLIP
-  Local Government Authorities

## Roads

-  Main



Projection: GDA 2020

1:1,000



GOVERNMENT OF  
WESTERN AUSTRALIA